

Introducing the Service Map for Europe

Sampo Savolainen / May 27th 2015 / INSPIRE Conference

The vision of INSPIRE and sharing data

- Increase the impact of GIS
- Build applications leveraging that data - across borders
- New efficiencies
- Innovation

⇒ **Researchers, agencies, companies, citizens using the data**



Can users rely on the spatial web services our community provides?

Service availability is vital for SDI

- Multiple factors to consider when evaluating quality of spatial data
- For Spatial web services, availability is key
 - If a service is unavailable, no other measures apply
 - Availability is objective
 - Comparable across data and service types

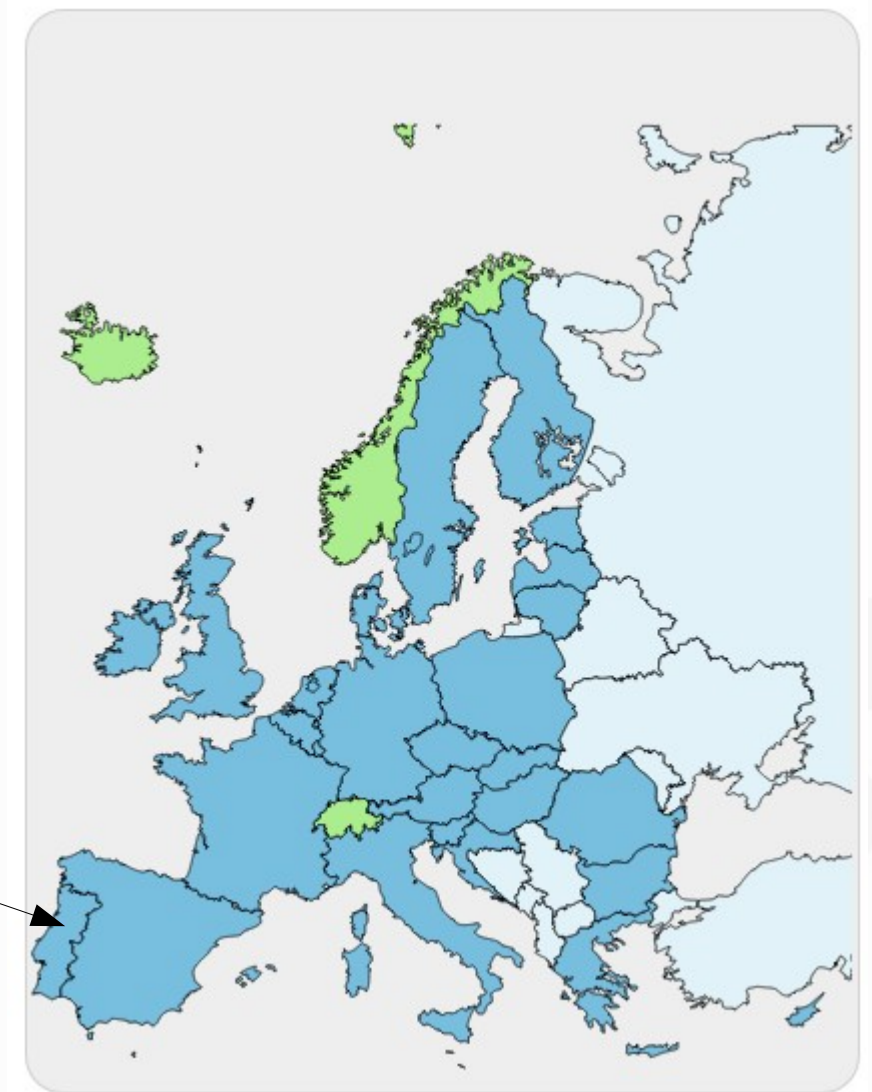
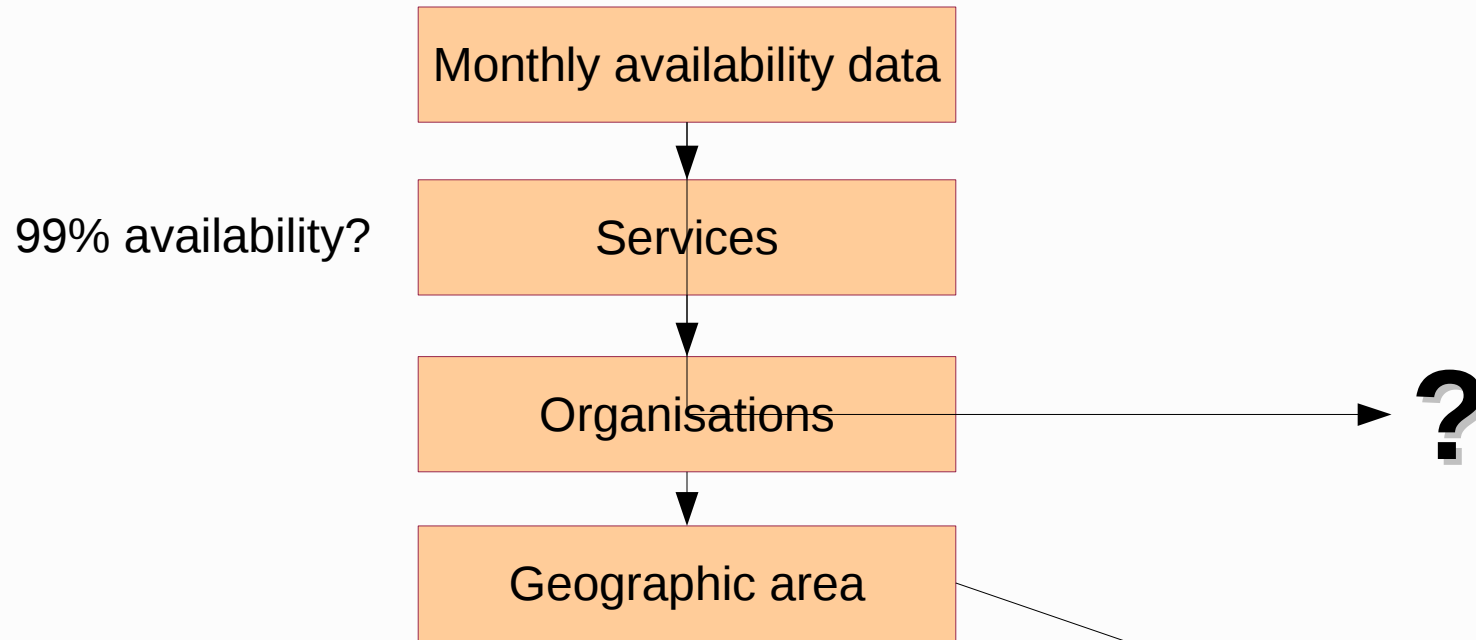
Collecting data on availability

- Spatineo monitors nearly 30,000 spatial web services (WMS, WFS, WMTS, ArcGIS)
- Each service is tested every 5 minutes
- Spatineo Monitor provides our customers with insight into their services

Collecting data on availability

- Spatineo is the only organisation with this kind of data
 - We're independent
 - The data is excellent (patent pending)
- We're now giving away some of this insight for the greater good!

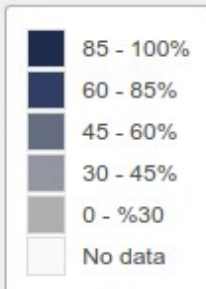
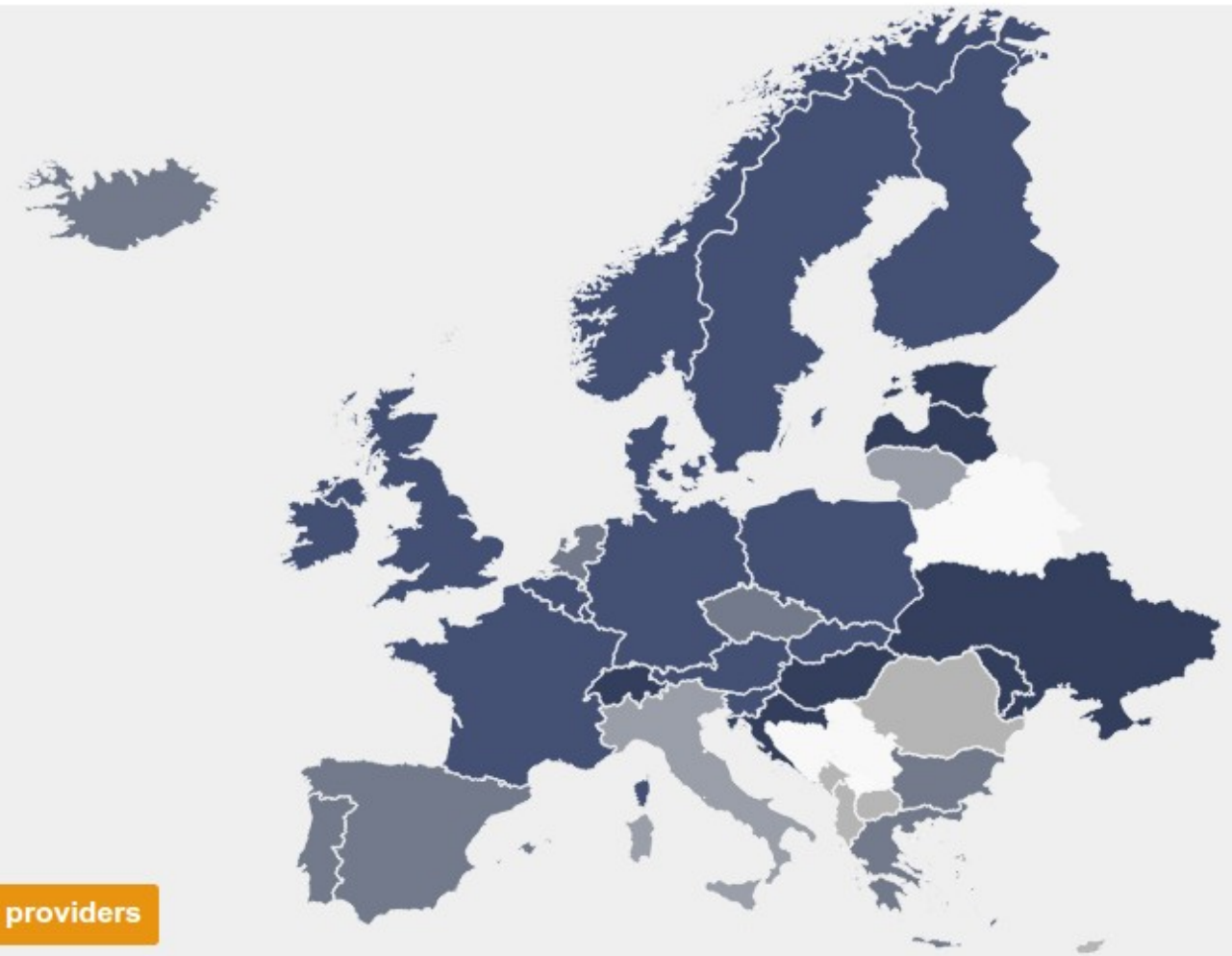
Organising the data



- The map is based on the sphere of influence of the data provider organisation
- All WMS, WFS, WMTS and ArcGIS MapServers

... introducing the Service Map

Europe May 2015

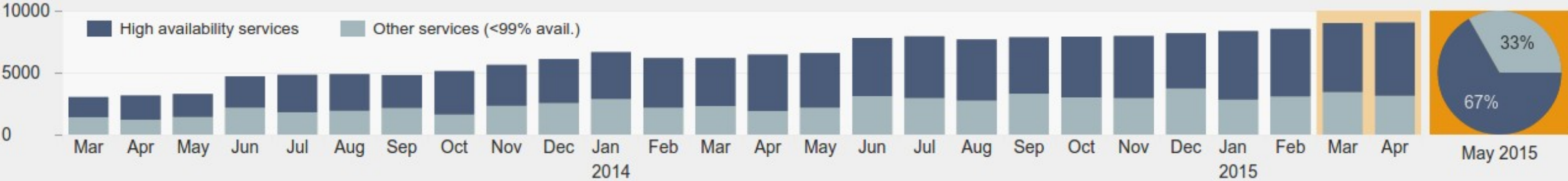


Highlighted providers

Gobierno de La Rioja La Rioja, Spain	352 of 352
Regierungspräsidium Freiburg Baden-Württemberg, Germany	69 of 69
Amt Unterspreewald Unterspreewald, Germany	61 of 61
Amt Unterspreewald Unterspreewald, Germany	59 of 59
VÝZKUMNÝ ÚSTAV VODOHOSPODÁŘSKÝ T. G. MASARYKA Czech Republic	58 of 58
Tilastokeskus Finland	54 of 54
Lounais-Suomen alueellinen paikkatietokeskus Finland	53 of 53
Landesportal Brandenburg Brandenburg, Germany	53 of 53

2 Europe-wide data providers

History browser



The service map

- Free to use
- Works on desktops, tablets, phones, TVs ...
- Updated every day
 - Data is updated retroactively when new organisations are added
 - Big organisations done: trends are accurate
- Please give feedback!

Analysis

- Can users rely on the spatial web services?
 - To a large part **yes**: two thirds of the services are available 99% of the time
 - But that's still missing one third
 - As Stefan Jensen (EEA) said yesterday in his presentation regarding the state of INSPIRE implementation: "Most member states need to intensify their efforts"

Thanks!

<http://servicemap.spatineo.com>

